

Welcome to the East Area Planning Committee

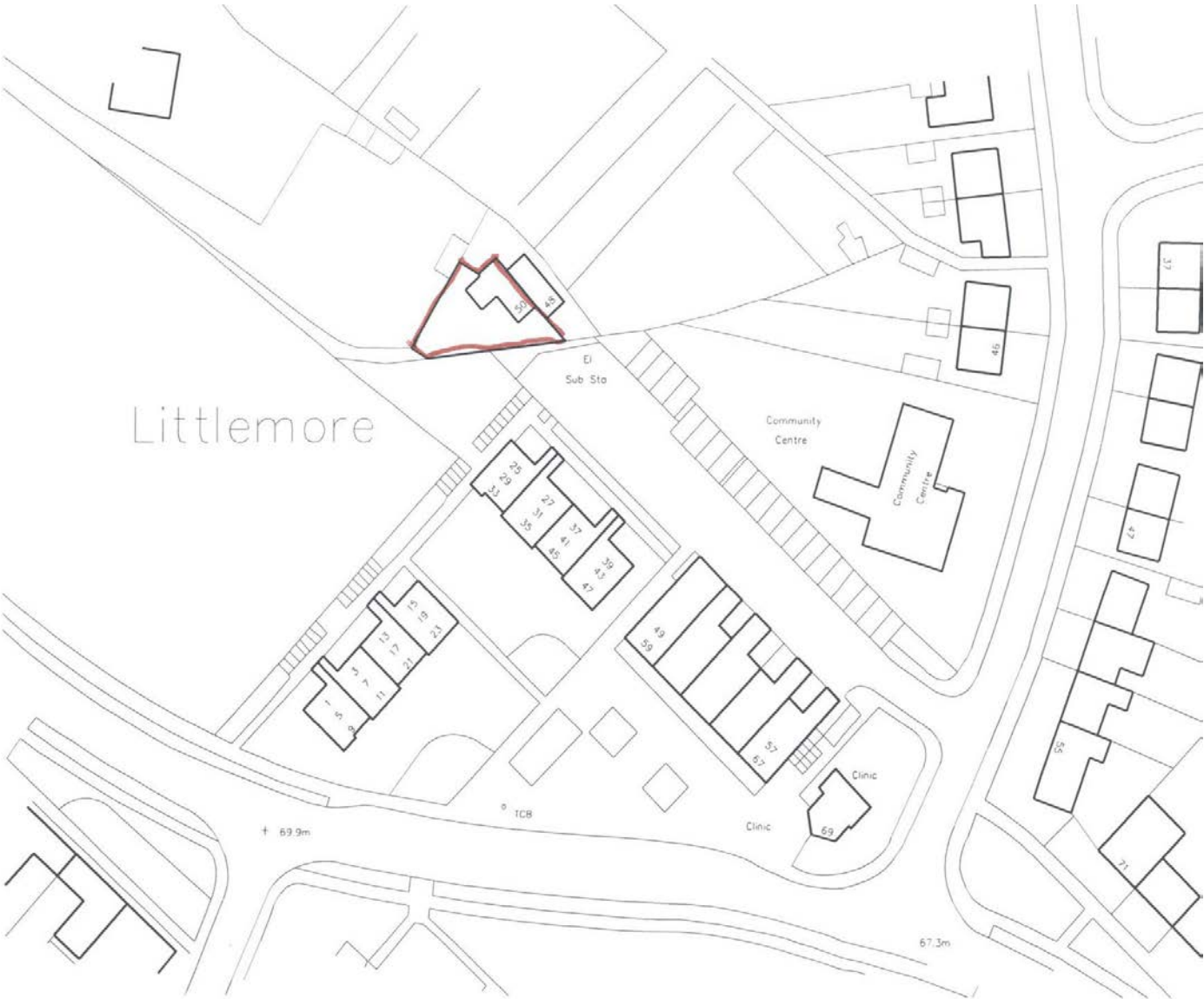
www.oxford.gov.uk



- This planning committee meeting is held in public, but it is not a public meeting.
- There will be opportunity for the public to address the committee on each application.
- If you wish to speak for or against a planning application, you will need to have either requested it in advance, or fill out and hand in one of the available speaker forms.
- Information on meeting protocol and conduct at committee is set out in the Code of Practice.
- You can find a copy of the Code of Practice in the committee agenda, just before the first planning application report.



Site Location Plan – 50 Giles Road



50 and 48 Giles Road (50 on left)



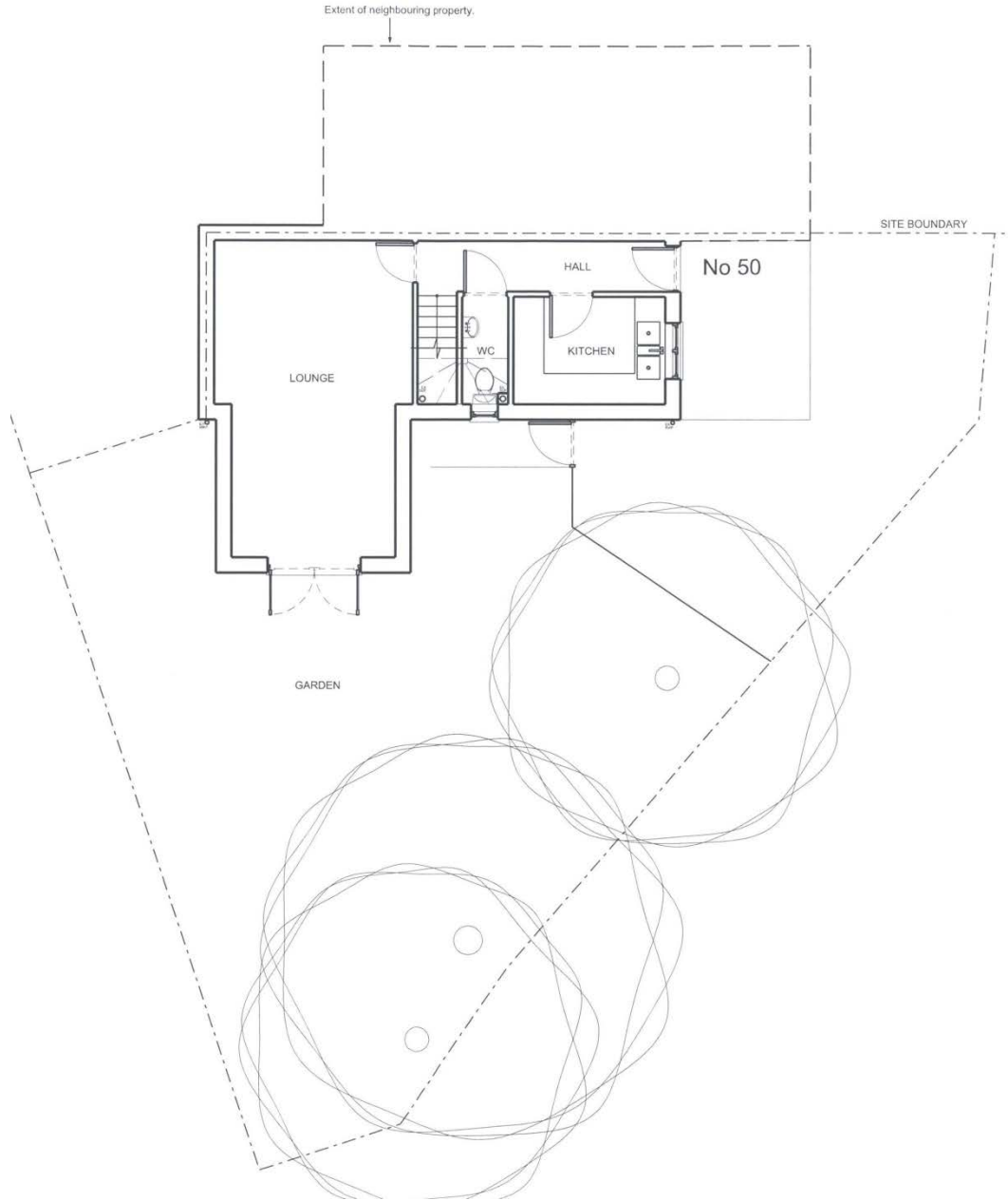
View of side of number 50, from drying area at St Nicholas Road Flats.



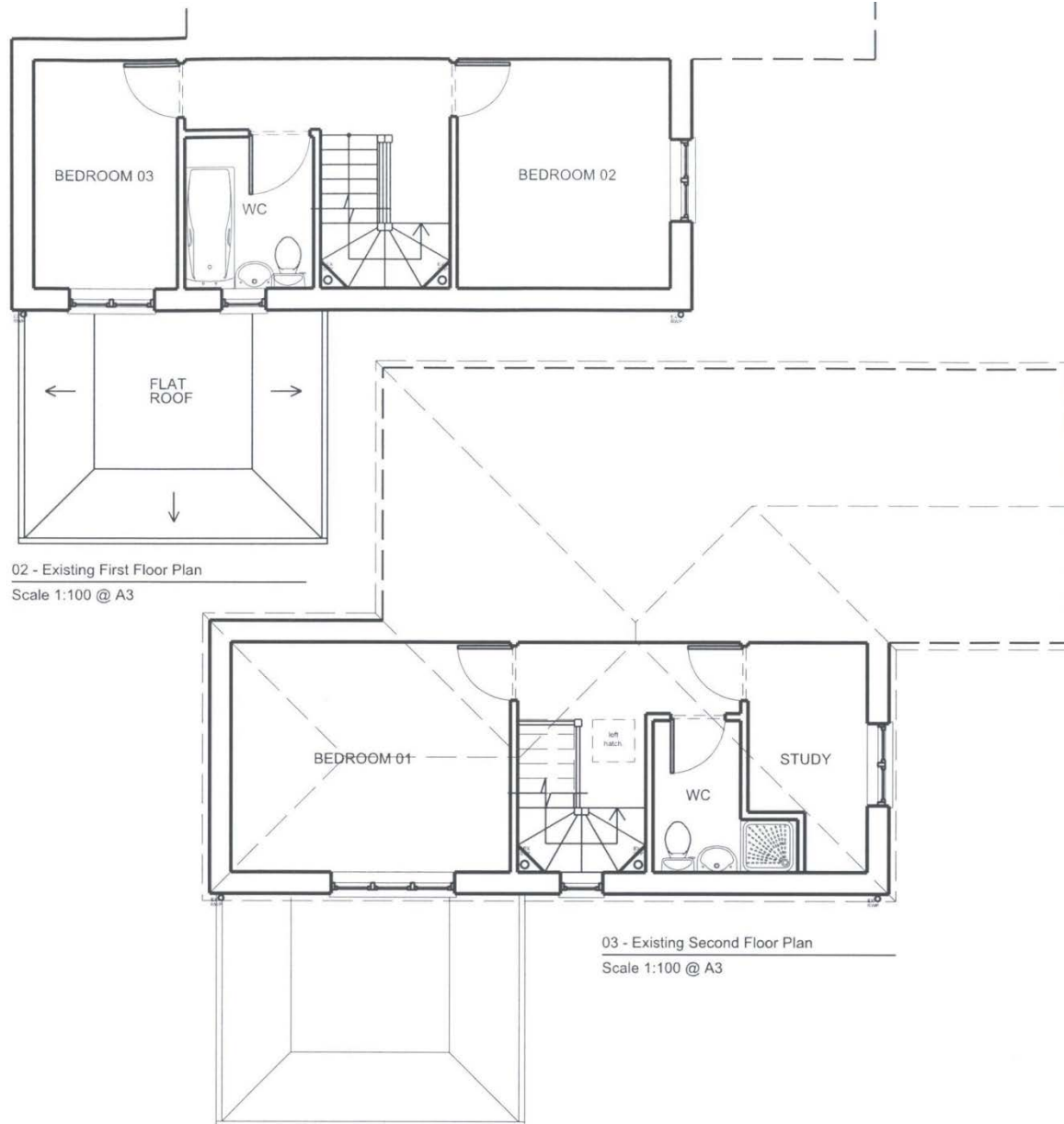
View of rear of site, from car park at rear of Blessed Dominic Barberi site.



Existing Site Layout and Ground Floor Plan



Existing First and Second Floor Plans



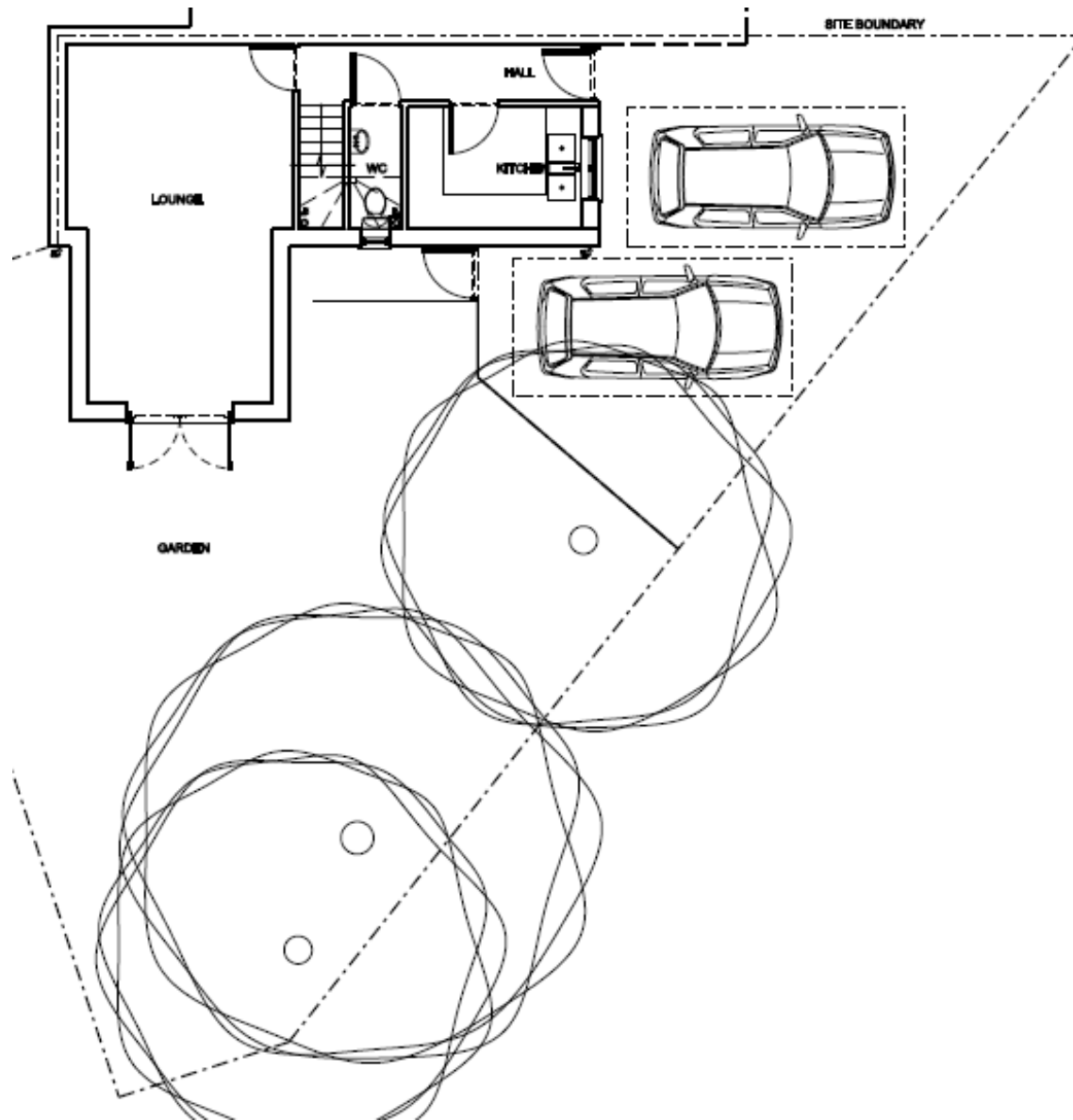
Existing Elevations



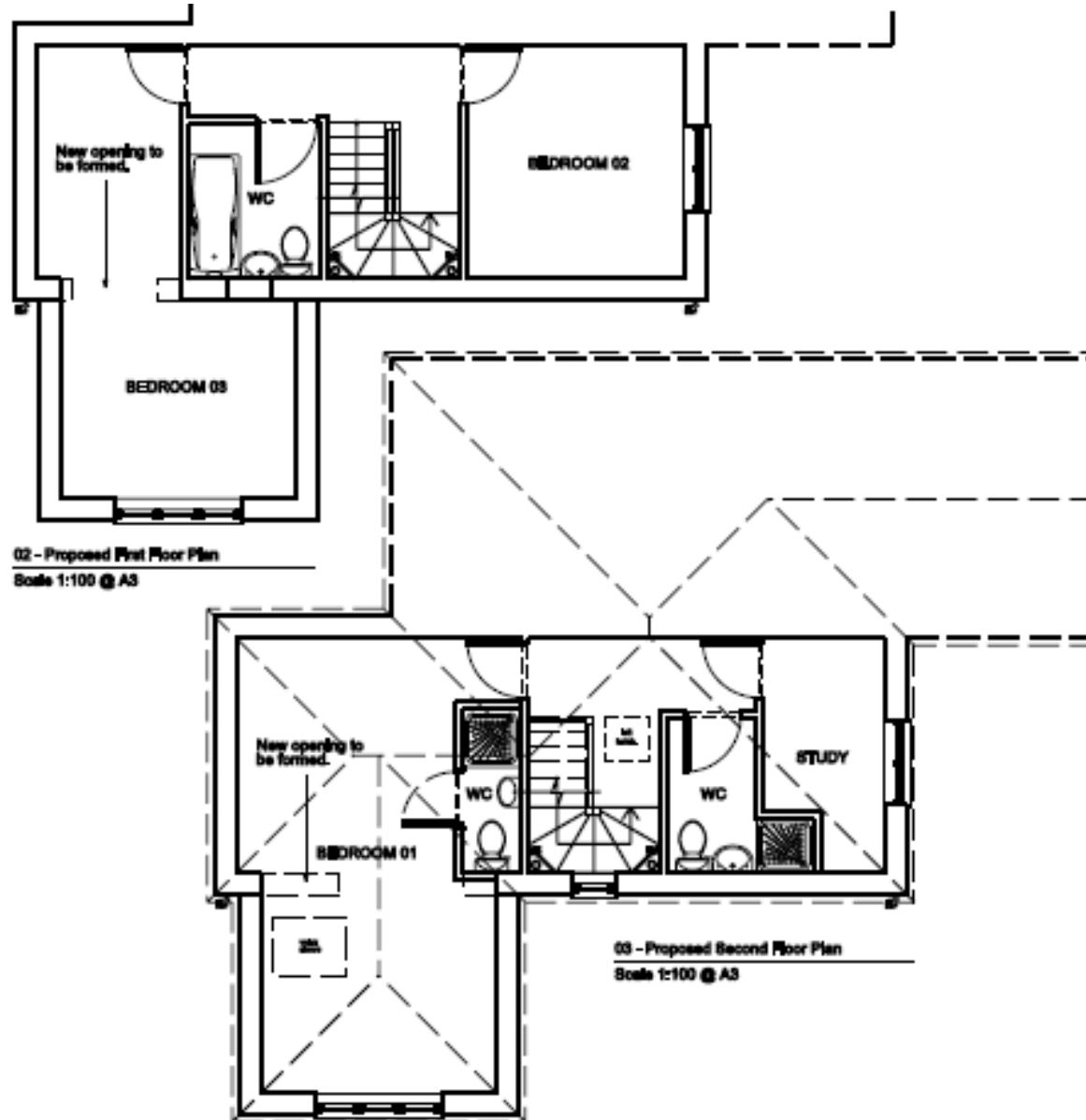
01 - Existing Front Elevation



Proposed Site Layout and Ground Floor Plan



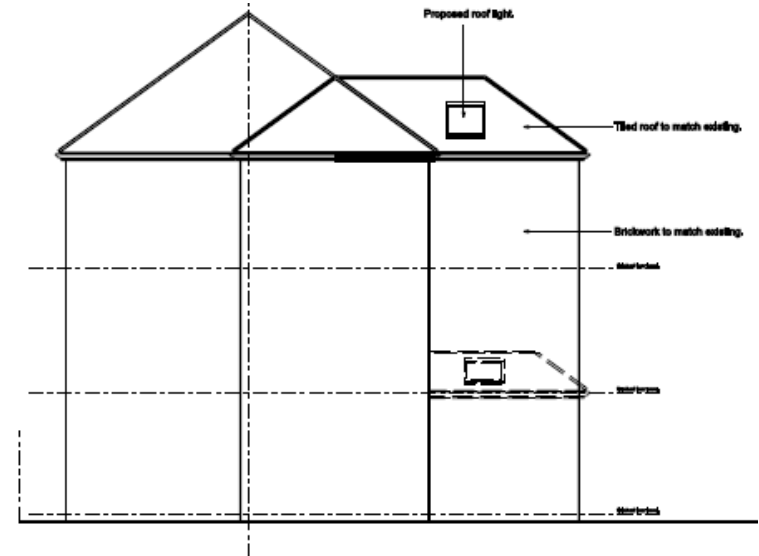
Proposed First and Second Floor Plans



Proposed Elevations



01 - Proposed Front Elevation



02 - Proposed Rear Elevation



03 - Proposed Side Elevation

This page is intentionally left blank